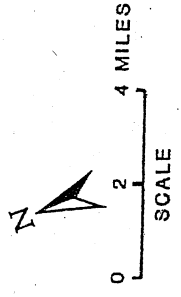
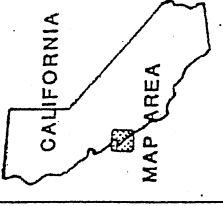
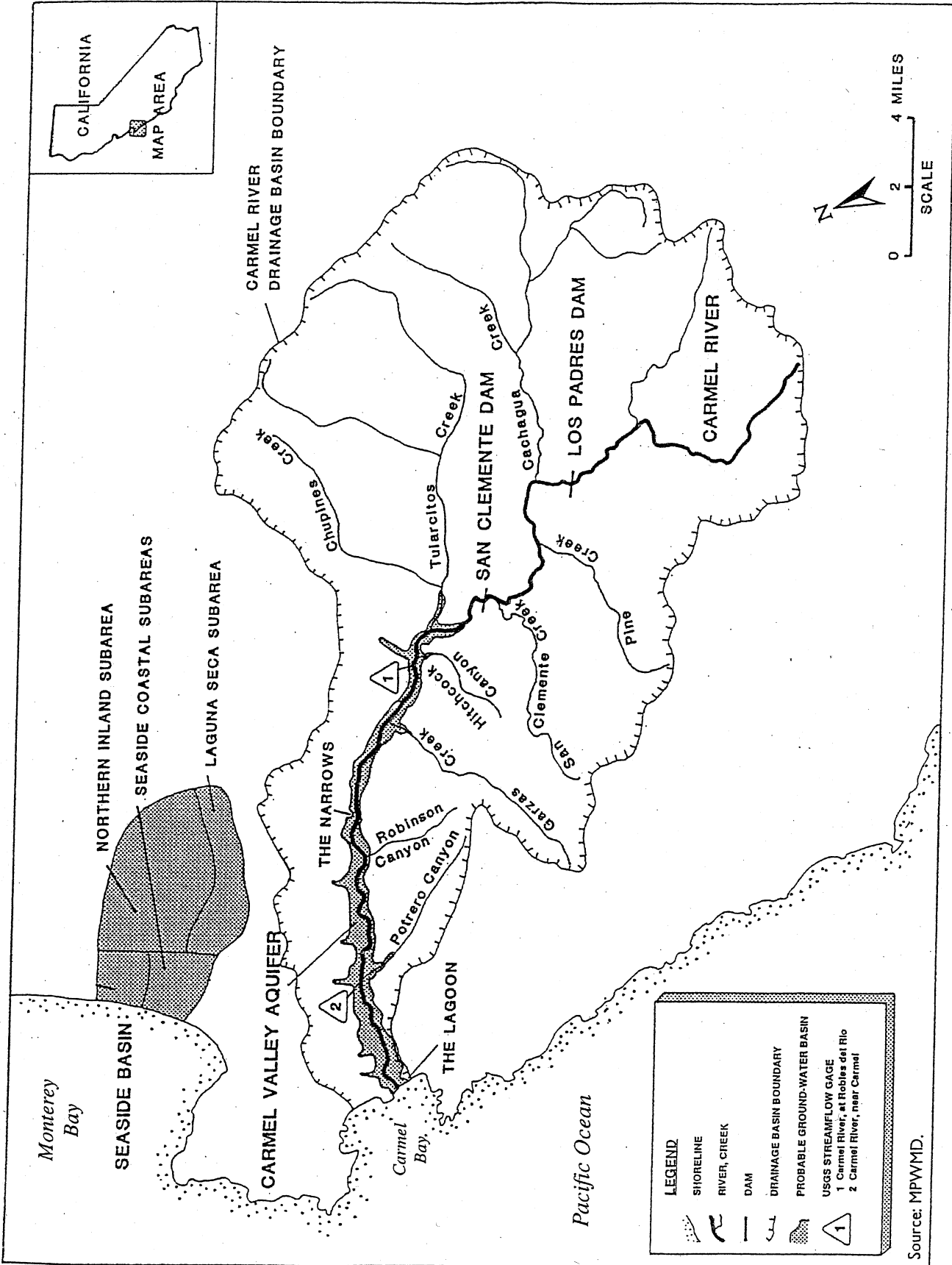


EXHIBIT 5-A



LEGEND

- SHORELINE
- RIVER, CREEK
- DAM
- DRAINAGE BASIN BOUNDARY
- PROBABLE GROUND-WATER BASIN
- USGS STREAMFLOW GAGE
 - 1 Carmel River, at Robles del Rio
 - 2 Carmel River, near Carmel

Source: MPWMD.