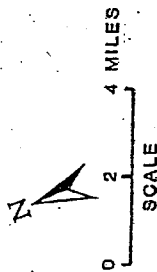
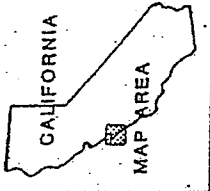
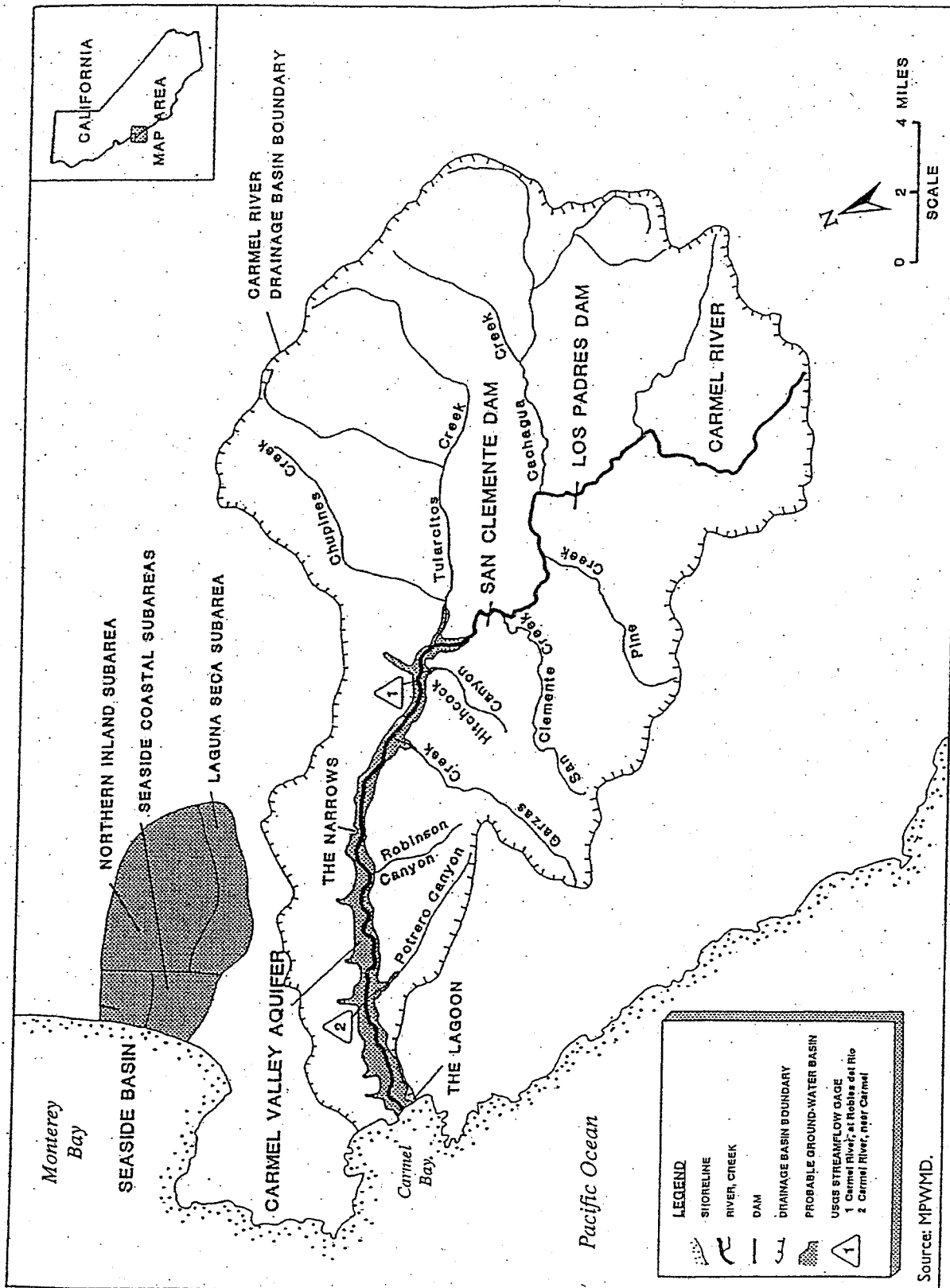


EXHIBIT 14-A



LEGEND

- SHORELINE
- RIVER, CREEK
- DAM
- DRAINAGE BASIN BOUNDARY
- PROBABLE GROUND-WATER BASIN
- ▲ USGS STREAMFLOW GAGE
- 1 Carmel River, at Hobbies del Rio
- 2 Carmel River, near Carmel

Source: MPWMD.