

EXHIBIT 14-A

Jacqueline M. Zischke, Attorney at Law
A Professional Corporation
PO Box 1115
Salinas, California 93902

P: 831/761-8714
F: 1-888-385-9198
jzischkelaw@charter.net

July 15, 2015

Henrietta Stern
Monterey Peninsula Water Management District
5 Harris Court, Building G,
Monterey, CA 93940

Re: Joint Application Filed By California American Water Company and Malpaso Water Company LLC to Amend Water Distribution System

Dear Henrietta;

Enclosed is the joint application for California American Water Company (CAW) and Malpaso Water Company LLC to amend the CAW Water Distribution System to allow the distribution of water under Malpaso's confirmed water rights under State Water Resources Control Board License 13868A through the CAW Water Distribution System.

Concurrently filed herewith are the following documents:

- Grant Deed for property owned by Cal-Am, which is the site for the construction of the new well, referred to as the Eastwood/Rancho Canada Well;
- Assessor's Map of Cal-Am property; Assessor's Parcel Number (APN) 015-162-038.
- Water Conveyance and Temporary Use Agreement Dated April 27, 2015
- License Agreement Between California-American Water Company and Malpaso Water Company LLC for the Eastwood/Canada Well dated June 1, 2015
- Division Decision 2015-001
- State Water Resources Control Board License 13868A dated July 3, 2015
- Check for the initial level 3 application fee in the amount of \$3,000.00

Earlier this week, we provided you with a hard copy and an electronic copy of the Draft EIR and Final EIR certified by the State Water Resources Control Board for the Eastwood/Odello Water

Right Change Petition. I believe that these CEQA documents, along with the enclosed documents should be all that is needed to process this application. Please let me know if you find anything missing or require additional information.

Thank you for your attention to this matter.

Sincerely,

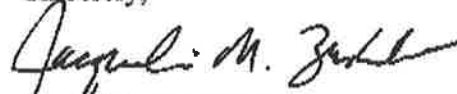

Jacqueline M. Zischke

EXHIBIT 14-A



**APPLICATION for a PERMIT to CREATE or AMEND a
WATER DISTRIBUTION SYSTEM or MOBILE WDS**

Revised May 21, 2014

For detailed guidance, maps and weblinks, please visit the District website at:
<http://www.mpwmd.dst.ca.us/pae/wds/wds.htm> (see "2014 Implementation Guidelines").
 For staff assistance, contact 831-658-5621 or henrietta@mpwmd.net.

Form received on July 15, 2015 by Henrietta Stern
 Fee Received: \$1,200 (Level 1 or 2); X \$3,000 (Level 3)
 ID# WDS- 20150715 MAL

Please complete the table below (attach extra sheets as needed):

#	QUESTIONS	FILL IN ANSWERS BELOW
1	System Name	California American Water Company (CAW)
2	Assessor's Parcel ## (list all)	If multiple parcel, identify APN for well/facility location and APN of parcels receiving water from WDS or Mobile WDS. 015-162-038 New well to be added to Cal-Am WDS
3	Physical Address or Location	5258 Carmel Valley, RD Carmel CA 93923
4	Name of Applicant	Malpaso Water Company, LLC California American Water Company
5	Mailing Address	(Street or PO) PO Box 450 511 Forest Lodge Rd, Ste 100
6	City, State, Zip	Carmel, CA 93921 Pacific Grove, CA 93950
7	Phone/fax/email:	831-625-1066 831-646-3291
8	Agent (if applicable)	(i.e., person who may receive paperwork on behalf of applicant/owner) Alan Williams Eric Sabolsice
9	Agent mailing address	PO Box 450 511 Forest Lodge Rd, Ste 100
10	Agent City, State, Zip	Carmel, CA 93921 Pacific Grove, CA 93950
11	Agent phone/fax/email	831-625-1066 831-646-3291
12	Hydrogeologist (if applicable)	(e.g., licensed professional who has conducted well testing and evaluation) N/A-existing system
13	Hydro mailing address	
14	Hydro City, State, Zip	
15	Hydro phone/fax/email	
16	Is this an amendment to an existing WDS?	<u>YES</u> or NO. If yes, identify previous MPWMD permit #, if any. # _____ Describe planned changes. Amend Cal-Am Water Distribution System to Distribute Water Under Malpaso Water Rights in Carmel Valley Alluvial Aquifer

EXHIBIT 14-A

17	Is this a Mobile WDS?	YES or <u>NO</u> . If yes, go to Row 50 NO
18	Is this a water well?	<u>YES</u> or NO. If no, go to Row 21. Yes
19	MCEHB¹ Permit # and issuance date	(One for each well) See attached
20	DWR Well Completion Report # and date	(One for each well) See attached
21	Within MPWRS² ?	<u>YES</u> or NO. Consult with District staff if unsure; see definition in footnote. Yes
22	>1,000 ft. MPWRS?	YES or <u>NO</u> . Consult with District staff if unsure. See Section 4.0 of 2014 Implementation Guidelines. No
23	≤1,000 ft. MPWRS?	YES or <u>NO</u> . Consult with District staff if unsure. Staff will assess well log re: potential impacts; additional testing may be required. See Section 4.2 of 2014 Implementation Guidelines. No
24	Seaside Basin source?	YES or <u>NO</u> . If yes, Adjudication documentation and/or approval from Watermaster are required. See Section 5.0 of 2014 Implementation Guidelines. No
25	CV Alluvium source?	<u>YES</u> or NO. If yes, water rights documentation is required. See Section 6.0 of 2014 Implementation Guidelines. District staff will confirm if alluvial. Yes
26	Fractured rock spring or seep?	YES or <u>NO</u> . If yes, state if onsite or offsite use, and if potable (drinking water) or non-potable use. See Section 7.0 of 2014 Implementation Guidelines. No
27	River/tributary direct diversion?	YES or <u>NO</u> . If yes, water rights documentation is required. See Section 7.0 of 2014 Implementation Guidelines. Describe system. No
28	Dam/reservoir?	YES or <u>NO</u> . If yes, water rights documentation and EIR is required. See Section 7.0 of 2014 Implementation Guidelines. No
29	Desal plant?	YES or <u>NO</u> . If yes, describe facilities, annual production and recipients. EIR required. See Section 7.0 of 2014 Implementation Guidelines. No
30	Reclamation plant?	YES or <u>NO</u> . If yes, describe facilities, annual production and recipients. EIR required. See Section 7.0 of 2014 Implementation Guidelines. No
31	Rainwater harvest + offsite delivery?	YES or <u>NO</u> . If yes, describe. See Section 7.0 of 2014 Implementation Guidelines. No
32	Other water systems?	YES or <u>NO</u> . Describe. See Section 7.0 of 2014 Implementation Guidelines. No
33	Estimated production	Unit is acre-feet per year (AFY). See Section 2.9 of 2014 Implementation Guidelines. 85.6 acre-feet per year
34	Total acreage served	(Break out acreage of each parcel served) TBD-See attached place of use boundary
35	Type of water use?	(e.g., drinking water, irrigation only) Municipal/Drinking Water
36	Type of land use?	(e.g., residential, commercial, agriculture) Residential and commercial
37	New subdivision?	YES or <u>NO</u> . CEQA document from lead agency is required. NO
38	In CAW³ service area?	<u>YES</u> or NO. Yes
39	Active CAW service?	What is currently served by Cal-Am on the property (e.g., home or business)? N/A
40	What is Zoning?	N/A

¹ MCEHB= Monterey County Environmental Health Bureau

² MPWRS= Monterey Peninsula Water Resource System (i.e., Carmel Valley Alluvial Aquifer, Carmel River/tributaries, and Seaside Basin)


³ CAW = California American Water Company

EXHIBIT 14-A


41	Environmental information	Describe CEQA documentation and Lead Agency, if applicable. See Final EIR certified by SWRCB, as lead agency
50	Is Mobile WDS source within MPWMD?	YES or NO. If yes, describe source and location. See Rows 21 - 32 for possibilities. N/A
51	Is water source outside MPWMD?	YES or <u>NO</u> . If yes, describe source and location.
52	Source agency and approval	If outside MPWMD, identify source agency with authority. Attach written documentation that the source water may be exported to serve applicant.
53	Describe intended use (long-term)	Mobile WDS may only be non-potable (e.g., irrigation, pools only) unless an emergency. Municipal/Drinking Water
54	# parcels served?	Use Request for Exemption form if service is to 3 or fewer parcels from a source outside MPWMD. <u>See attached place of use</u>
55	Emergency drinking water service?	YES or <u>NO</u> . If yes, describe situation. No
60	Other relevant information or unique considerations?	Refer to Question #. Attach explanatory sheets as needed. See attached SWRCB Approval and Final EIR
ATTACHMENTS		
A1	Parcel Maps	
A2	MCEHB permit(s)	
A3	DWR well log(s)	
A4	Well registration forms	
A5	Well meter sign-offs	
A6	Grant deed	
A7	Water rights docs.	
A8	Environmental docs.	
A9	Mobile WDS approval	
A10	Application fee (check)	
A11	Other	

This Request for Exemption must be signed by the person who is identified in a recorded Deed as the owner of the parcel on which the well or other water producing facility is located. If multiple owners, at least two must sign.

Under penalty of perjury, I verify that the above information is accurate to the best of my knowledge and understanding.


Signature of Applicant/System Owner
 Printed name of Applicant: Eric J. Sabolsice, Jr.

7/14/15
Date


Signature of Applicant/System Owner
 Printed name of Applicant: R.A. WILLIAMS

7-14-15
Date