







Legend

-  Proposed Eastwood/Cañada Well*
-  Proposed Cal-Am PODs**
-  Existing Points of Diversion
-  Proposed Place of Use***

*The location depicted in this map identifies the general location of the proposed Eastwood/Cañada Well. The final location of the well will be determined at the time of well construction.

**Interim and backup use only.



Service Layer Credits: Source: Esri, DigitalGlobe, GeoEye, i-cubed,